

VILLAGE OF WAUCONDA, ILLINOIS - ZONING MAP - JANUARY 1, 2018

ZONING MAP AMENDMENTS CURRENT THROUGH DECEMBER 31, 2017


















LINCOLN F. KNIGHT - MAYOR
 CHERYL FALK-NOVAK - CLERK
 KEVIN TIMONY - VILLAGE ADMINISTRATOR

BOARD OF TRUSTEES

LINDA STARKEY
 KEN ARNSWALD
 CHUCK BLACK

TIM HOWE
 RICHARD MORINO
 ADAM SCHLICK

ZONING DISTRICTS

 R1	SINGLE FAMILY RESIDENTIAL	 AG	AGRICULTURAL
 R2	SINGLE FAMILY RESIDENTIAL	 CB	CENTRAL BUSINESS
 R3	SINGLE/TWO FAMILY RESIDENTIAL	 CR	COMMERCIAL RECREATION
 R4	MULTI FAMILY RESIDENTIAL	 RB	RETAIL BUSINESS
 R5	MULTI FAMILY RESIDENTIAL	 GB	GENERAL BUSINESS
 RSH	RESIDENTIAL SENIOR HOUSING	 LI	LIMITED INDUSTRIAL
 ●	CONDITIONAL USE PERMIT	 P	PARKS-WITH UNDERLINE ZONING
 PUD	PLANNED UNIT DEVELOPMENT	 CE	CONSERVATION EASEMENT
			LAKE COUNTY FOREST PRESERVES

LEGEND

 VILLAGE LIMITS LINE

 ZONING LIMITS LINE

